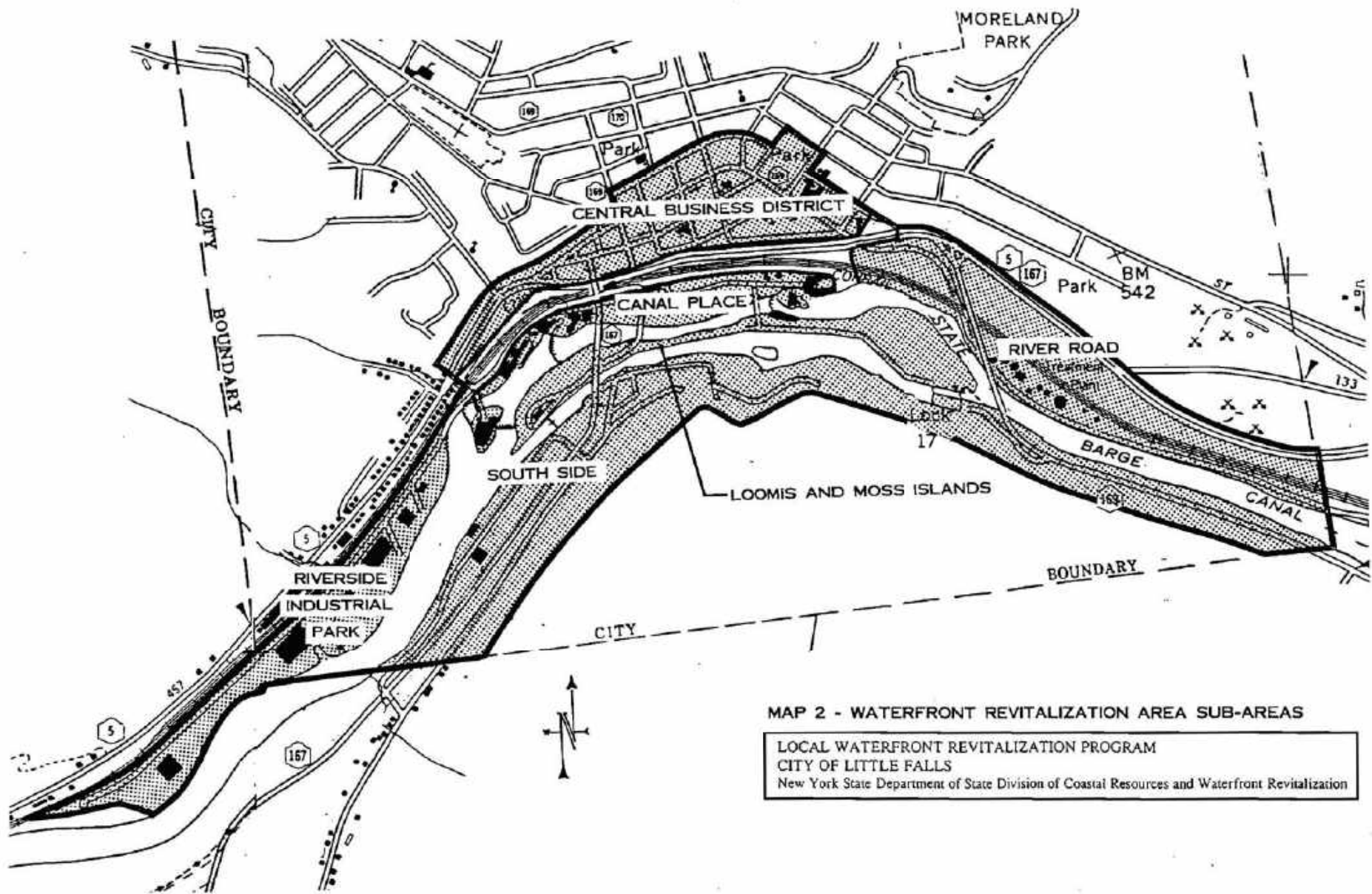


MAP 1 - WATERFRONT REVITALIZATION AREA BOUNDARY

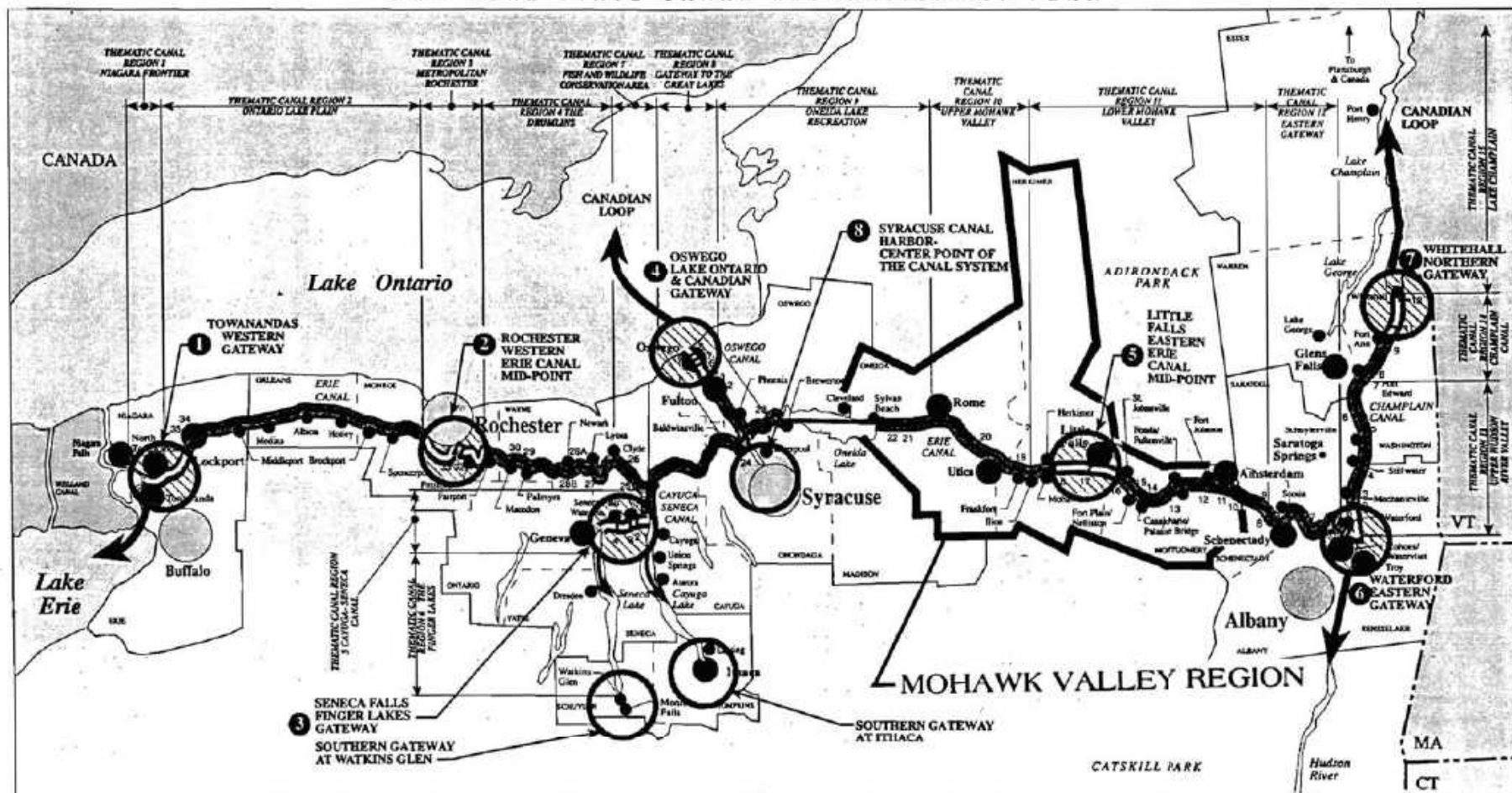
LOCAL WATERFRONT REVITALIZATION PROGRAM
CITY OF LITTLE FALLS
New York State Department of State Division of Coastal Resources and Waterfront Revitalization



MAP 2 - WATERFRONT REVITALIZATION AREA SUB-AREAS

LOCAL WATERFRONT REVITALIZATION PROGRAM
CITY OF LITTLE FALLS
New York State Department of State Division of Coastal Resources and Waterfront Revitalization

NEW YORK STATE CANAL RECREATIONWAY PLAN



0 9 18
Miles

NYS Canal System
Lock number
 Canal greenway
 Canal waterway

--- County boundary
— Planning region boundary

Canal Ports:
 Major city
 Small city
 Village

Recommended area for 7
Canal Harbor projects
 Other major Canal Harbor

Recommended Canal Harbor projects.
1. Tonawandas; 2. Rochester;
3. Seneca Falls; 4. Oswego;
5. Little Falls; 6. Waterford;
7. Whitehall

Proposed Canal Harbors,
Port & Lock Projects

Beyer Blinder Belle Consortium








Exhibit 7-1

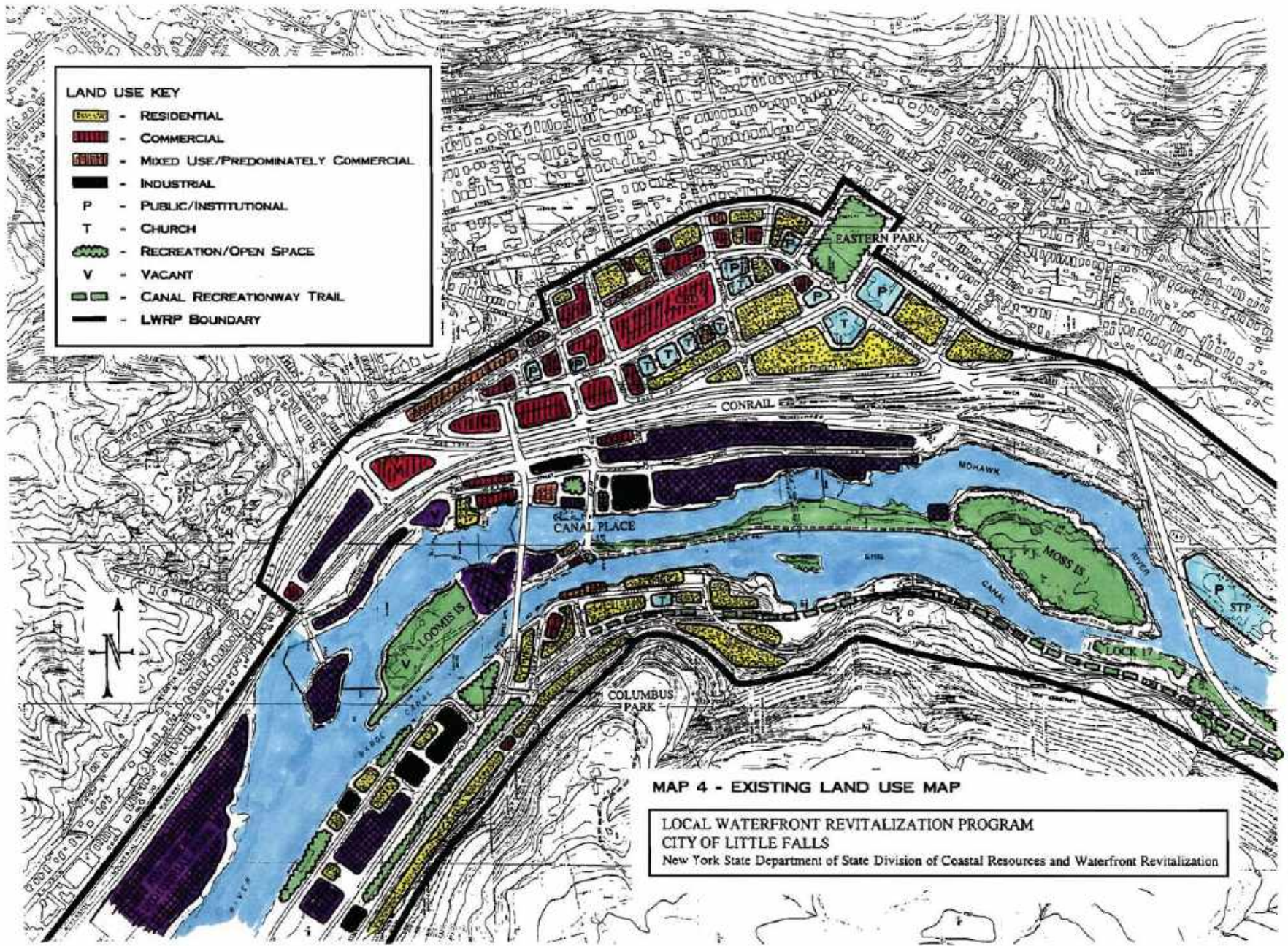
MAP 3 - REGIONAL SETTING

LOCAL WATERFRONT REVITALIZATION PROGRAM
CITY OF LITTLE FALLS

New York State Department of State Division of Coastal Resources and Waterfront Revitalization

LAND USE KEY

-  - RESIDENTIAL
-  - COMMERCIAL
-  - MIXED USE/PREDOMINATELY COMMERCIAL
-  - INDUSTRIAL
- P - PUBLIC/INSTITUTIONAL
- T - CHURCH
-  - RECREATION/OPEN SPACE
- V - VACANT
-  - CANAL RECREATIONWAY TRAIL
-  - LWRP BOUNDARY



MAP 4 - EXISTING LAND USE MAP

**LOCAL WATERFRONT REVITALIZATION PROGRAM
CITY OF LITTLE FALLS**

New York State Department of State Division of Coastal Resources and Waterfront Revitalization

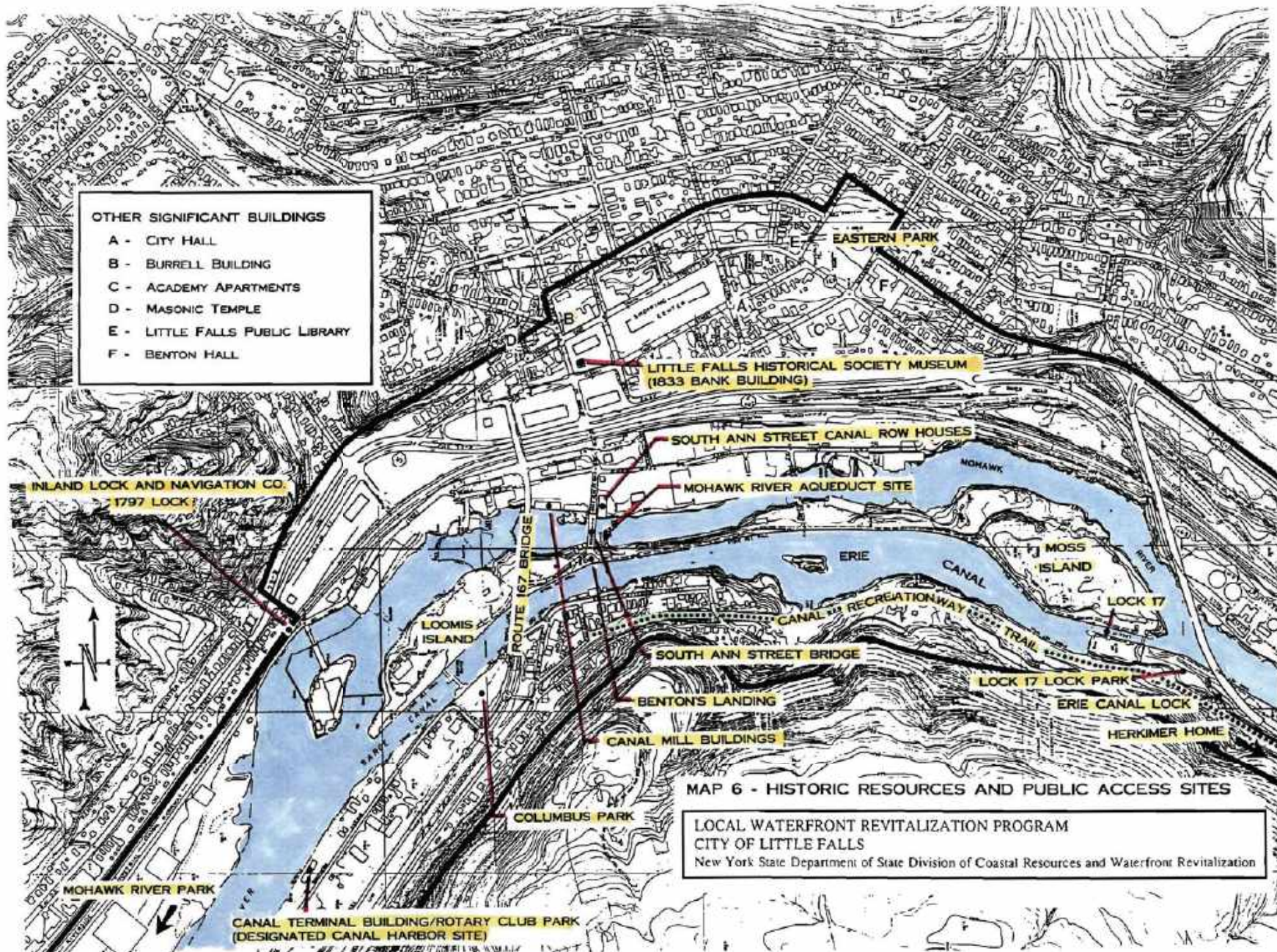
OWNERSHIP KEY

- STATE-OWNED LAND
- CITY-OWNED LAND
- URBAN RENEWAL AGENCY-OWNED LAND
- CONRAIL/CSX-OWNED LAND
- KEY PROPERTIES

MAP 5 - OWNERSHIP OF LANDS AND KEY PROPERTIES

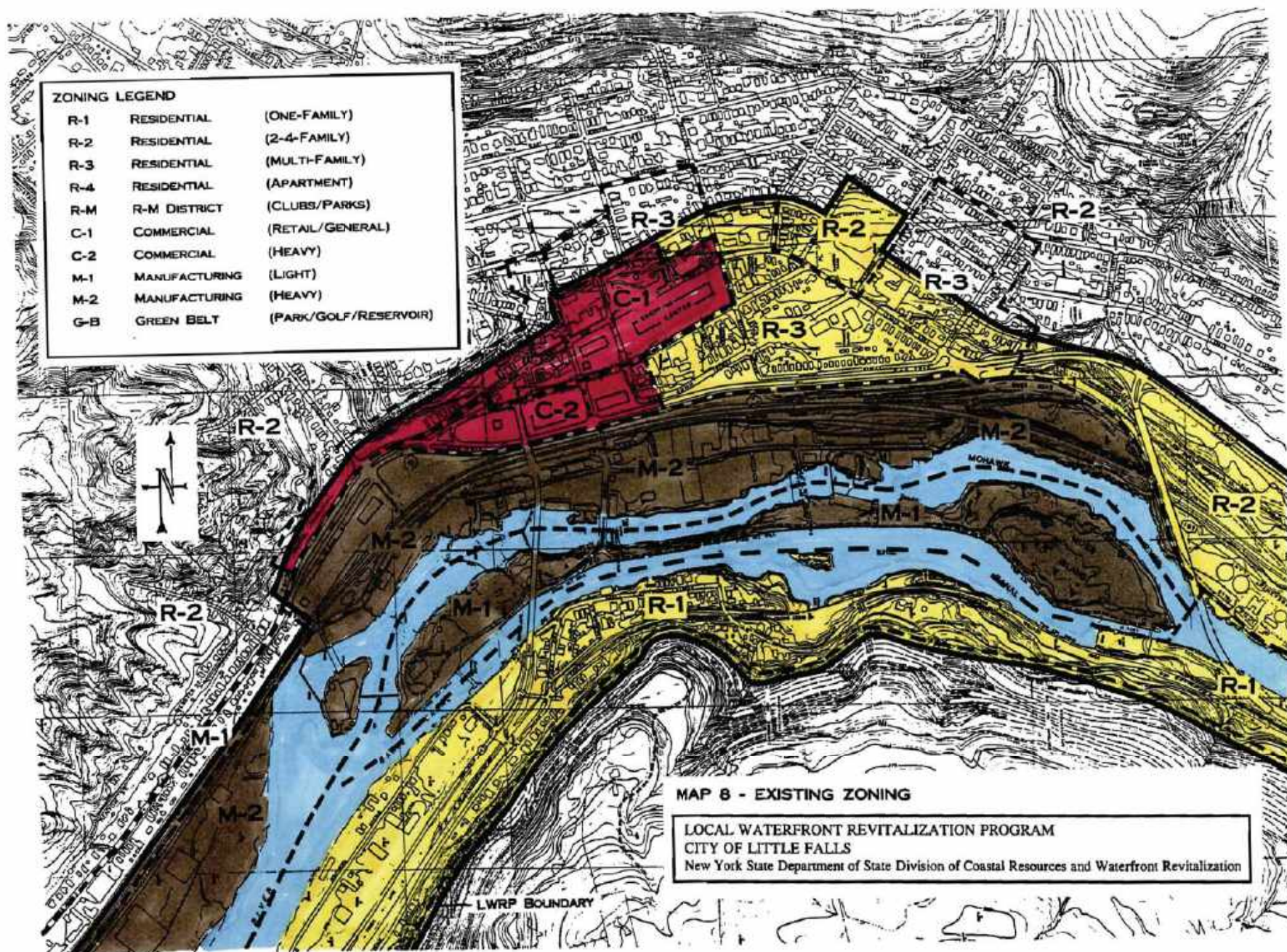
LOCAL WATERFRONT REVITALIZATION PROGRAM
CITY OF LITTLE FALLS

New York State Department of State Division of Coastal Resources and Waterfront Revitalization



ZONING LEGEND

R-1	RESIDENTIAL	(ONE-FAMILY)
R-2	RESIDENTIAL	(2-4-FAMILY)
R-3	RESIDENTIAL	(MULTI-FAMILY)
R-4	RESIDENTIAL	(APARTMENT)
R-M	R-M DISTRICT	(CLUBS/PARKS)
C-1	COMMERCIAL	(RETAIL/GENERAL)
C-2	COMMERCIAL	(HEAVY)
M-1	MANUFACTURING	(LIGHT)
M-2	MANUFACTURING	(HEAVY)
G-B	GREEN BELT	(PARK/GOLF/RESERVOIR)



MAP 8 - EXISTING ZONING

LOCAL WATERFRONT REVITALIZATION PROGRAM
CITY OF LITTLE FALLS

New York State Department of State Division of Coastal Resources and Waterfront Revitalization

