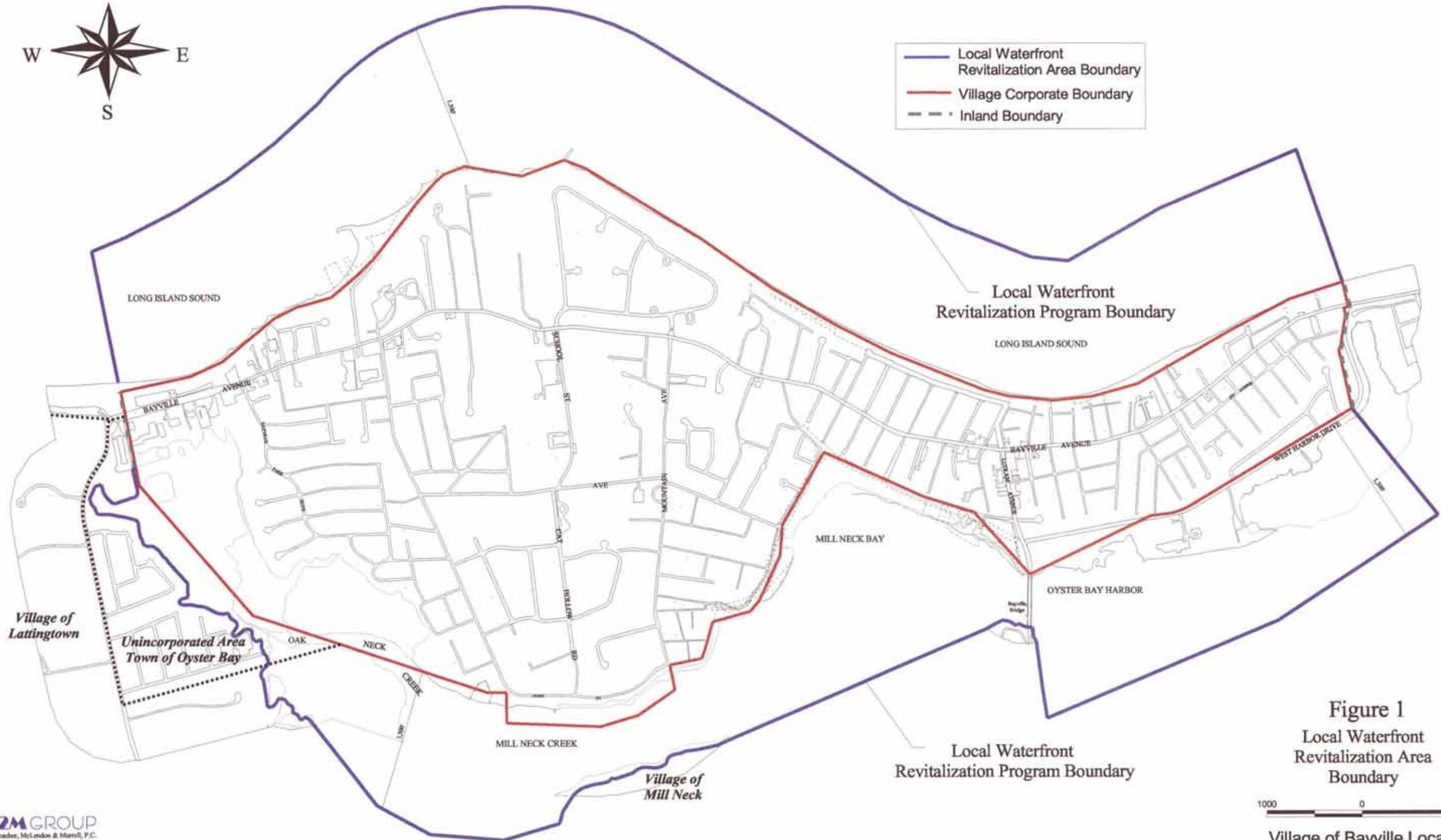






- Local Waterfront Revitalization Area Boundary
- Village Corporate Boundary
- - - Inland Boundary



**Figure 1**  
Local Waterfront  
Revitalization Area  
Boundary

1000 0 1000 Feet

**Village of Bayville Local  
Waterfront Revitalization Program**



Land Use		Surface Water Use	
<span style="color: red;">■</span>	Business		Shellfish Lease Limits
<span style="color: cyan;">■</span>	Institutional		Designated Swimming Areas
<span style="color: green;">■</span>	Open Space		Mooring Areas
<span style="color: white; border: 1px solid black;">■</span>	Residential	<span style="color: orange;">●</span>	Boat Ramps
		<span style="color: magenta;">●</span>	Fishing Areas

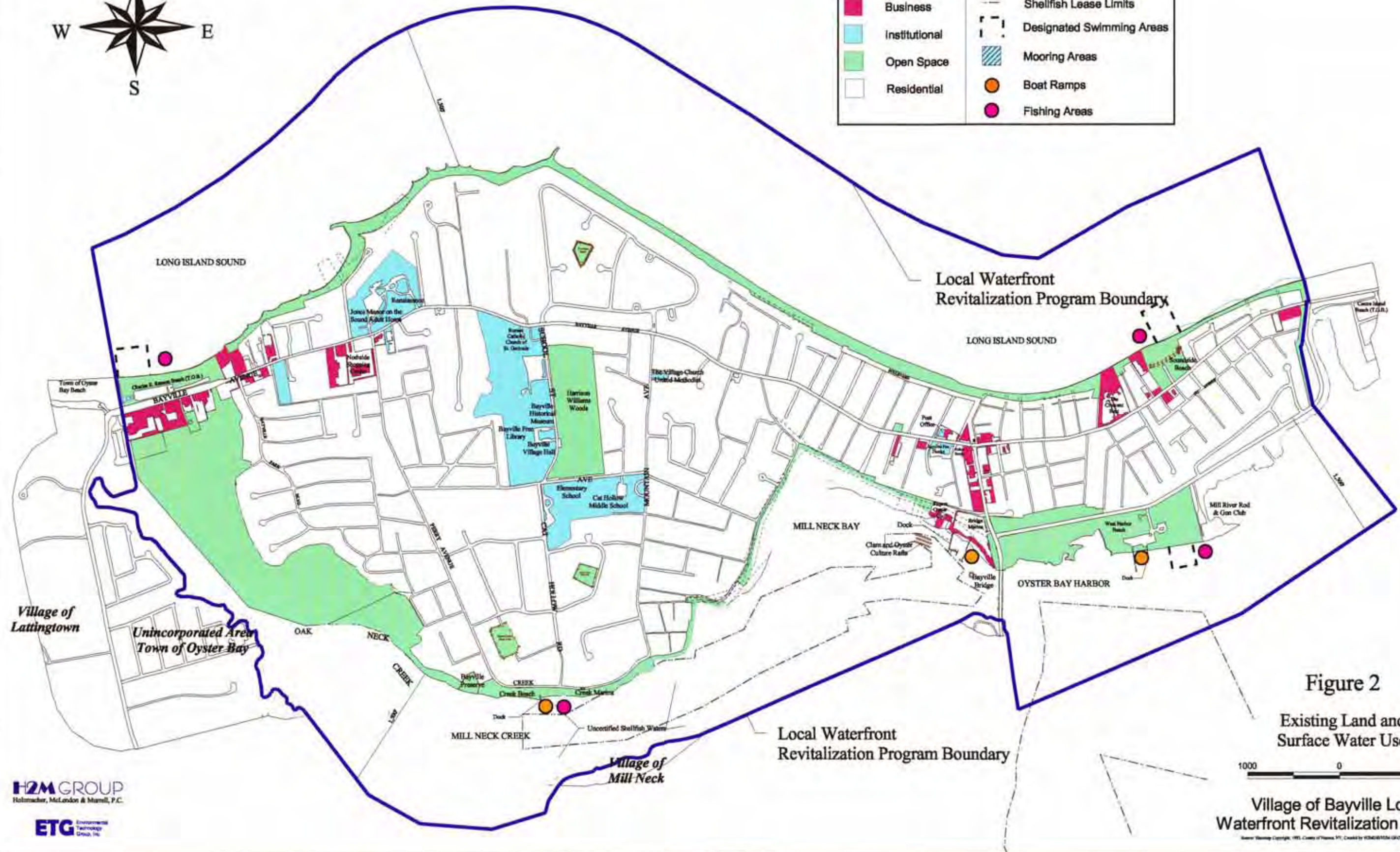


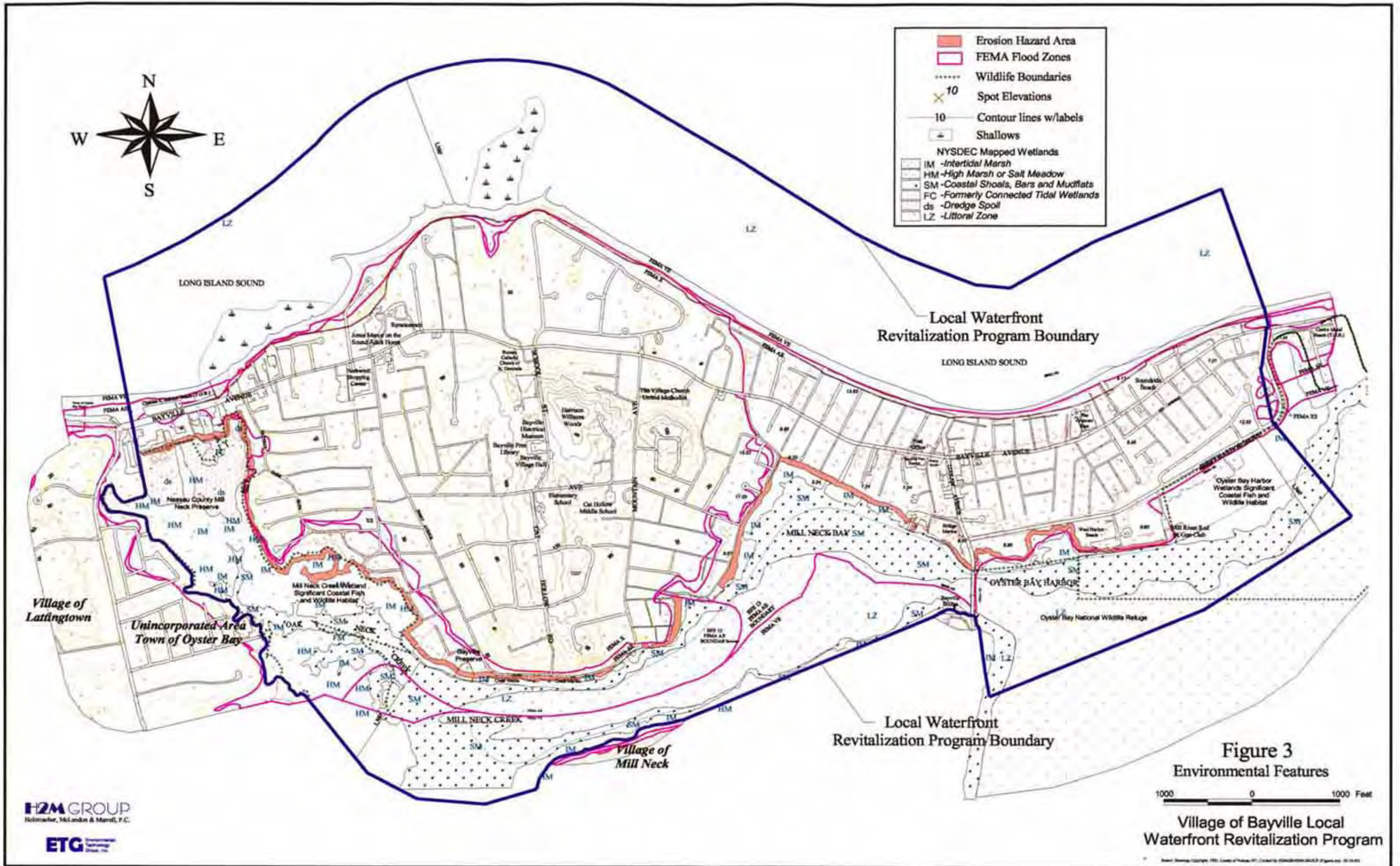
Figure 2

Existing Land and Surface Water Uses

1000 0 1000 Feet

Village of Bayville Local Waterfront Revitalization Program

Source: Mapping Copyright, 1981, County of Nassau NY, Created by H2M GROUP/ETG/PLANNING - 03-21-03



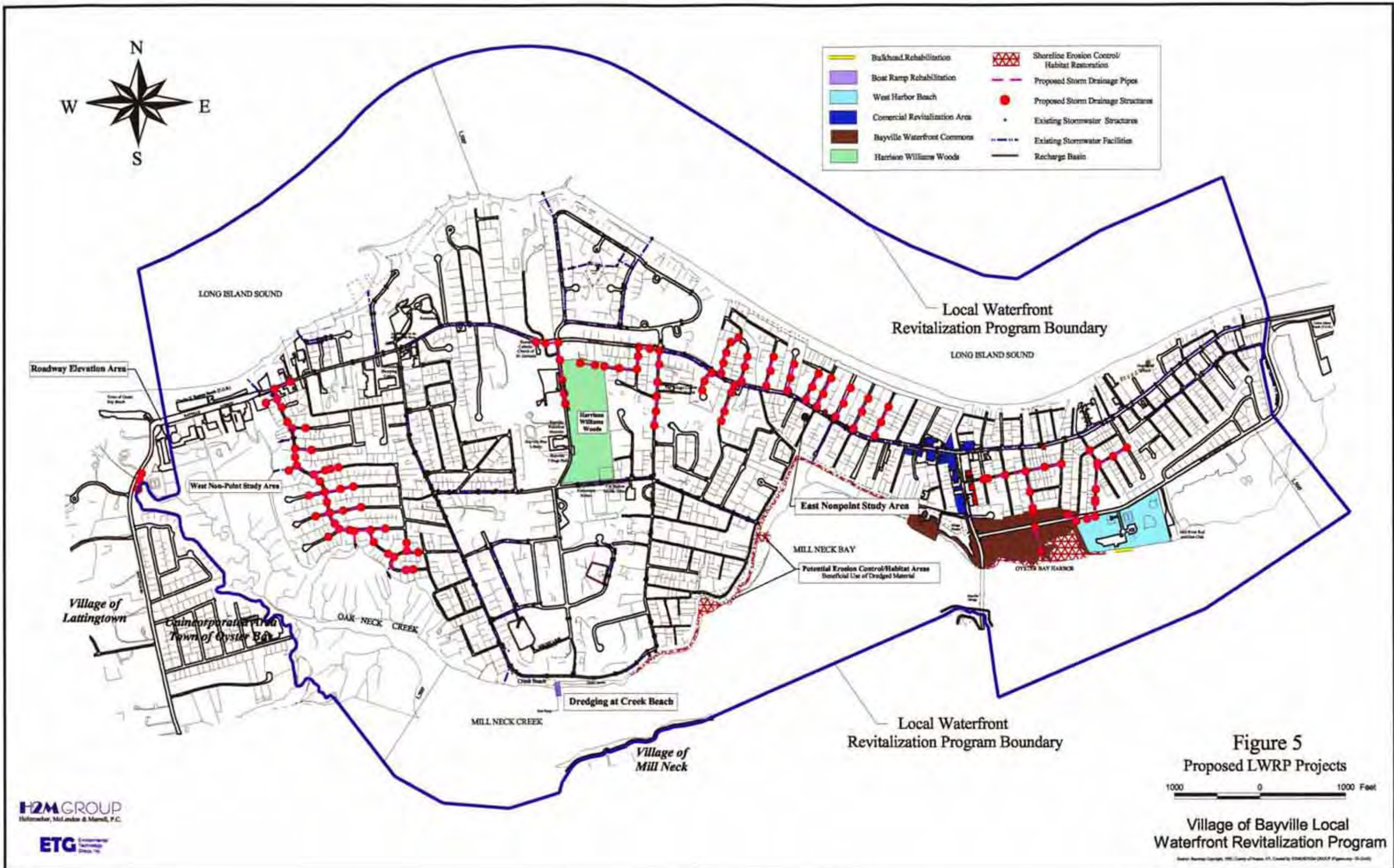
	Erosion Hazard Area
	FEMA Flood Zones
	Wildlife Boundaries
	Spot Elevations
	Contour lines w/labels
	Shallows
NYSDEC Mapped Wetlands	
	IM - Intertidal Marsh
	HM - High Marsh or Salt Meadow
	SM - Coastal Shoals, Bars and Mudflats
	FC - Formerly Connected Tidal Wetlands
	ds - Dredge Spoil
	LZ - Littoral Zone

**Figure 3**  
Environmental Features

1000 0 1000 Feet

Village of Bayville Local Waterfront Revitalization Program





	Bulkhead Rehabilitation		Shoreline Erosion Control/ Habitat Restoration
	Boat Ramp Rehabilitation		Proposed Storm Drainage Pipes
	West Harbor Beach		Proposed Storm Drainage Structures
	Commercial Revitalization Area		Existing Stormwater Structures
	Bayville Waterfront Commons		Existing Stormwater Facilities
	Harrison Williams Woods		Recharge Basin

**Figure 5**  
Proposed LWRP Projects

1000 0 1000 Feet

Village of Bayville Local  
Waterfront Revitalization Program

