

SECTION I

LOCAL WATERFRONT REVITALIZATION PROGRAM BOUNDARY

KINGSTON LOCAL WATERFRONT REVITALIZATION PROGRAM

I. LOCAL WATERFRONT REVITALIZATION PROGRAM BOUNDARY

The Local Waterfront Revitalization Program (LWRP) establishes boundaries consistent and in accordance with the Coastal Zone Management Act of 1972, as amended, the rules and regulations pertaining to this act and the Coastal Management Program developed by New York State.

The City of Kingston, like all local communities participating in the Local Waterfront Revitalization Program, was permitted under program guidelines to recommend changes in the State Coastal Area Boundary. The boundary which is illustrated on the accompanying map and further described in the narrative below contains the State and Federally approved revisions to the State Coastal Area Boundary for the City of Kingston, New York.

City of Kingston Local Waterfront Revitalization Area Boundary Definition:

Beginning at the northwestern most corner of Kingston's Waterfront Boundary where Kingston's Corporate Boundary intersects NY State Route 9W, the boundary extends southerly along the centerline of Route 9W to the intersection of Tammeny Street, then easterly along the centerline of Tammeny Street to First Avenue, then southerly along the centerline of First Avenue to Kingston Street, then easterly along the centerline of Kingston Street to Fourth Avenue, then southerly along the centerline of Fourth Avenue to the intersection of Fourth Avenue and Ulster Street, then south along a line parallel to and four hundred (400) feet east of Third Avenue to Delaware Avenue, to Livingston Avenue, then south-easterly along the centerline of Livingston Avenue to East Chestnut Street, then crossing Broadway to West Chestnut Street and continuing southerly along the centerline of West Chestnut Street to Montrepose Avenue, then easterly along the centerline of Montrepose to Pierpont Street, then southwesterly along the centerline of Pierpont Street to Hudson Street, then south along the centerline of Hudson Street to Abeel Street, then southwesterly along the centerline of Abeel Street to Davis Street, then northwesterly along the centerline of Davis Street to Dunn Street, then southeasterly along the centerline of Dunn Street to Abeel Street to the Kingston Corporate Boundary, then southeasterly along the Kingston Corporate Boundary to the approximate centerline of Rondout Creek which is also Kingston's Corporate Boundary, then easterly along the Rondout Creek Corporate Boundary to the approximate center of the Hudson River which is Kingston's Corporate Boundary, then northerly along the Hudson River Corporate Boundary to Kingston's Northern Corporate limits, then westerly along Kingston's Northern Corporate Boundary to the point of beginning.

KINGSTON LOCAL WATERFRONT REVITALIZATION PROGRAM

COASTAL AREA

LEGEND

- Corp. Boundary
- Coastal Boundary

KINGSTON URBAN AREA BOUNDARY IS DEFINED AS FOLLOWING THE CENTERLINE OF RONDOUT CREEK AND THE HUDSON RIVER

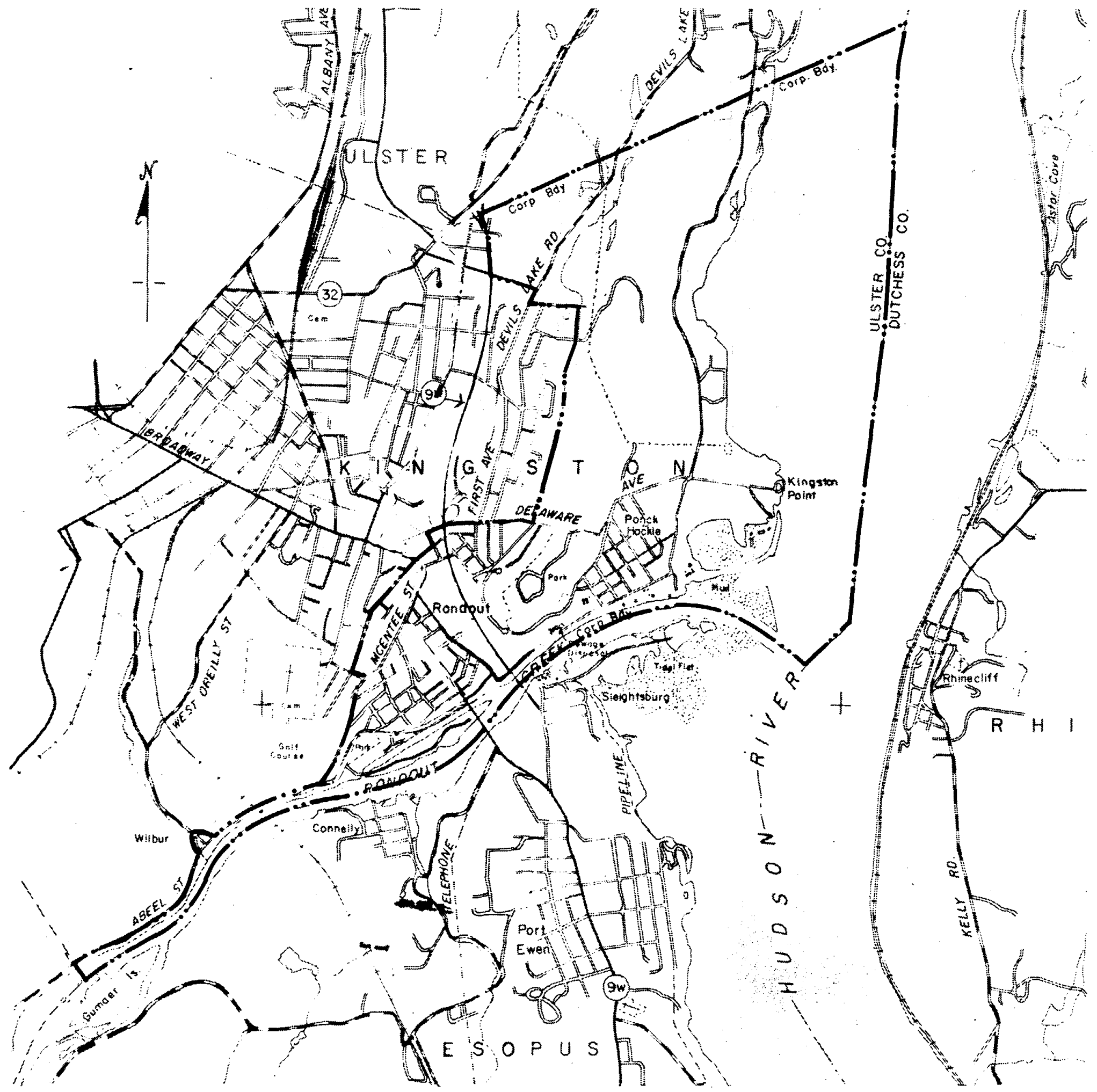
0 2000 6000



SCALE: 1" = 2000'



DATE: 10/16/85 SHEET NO. 1




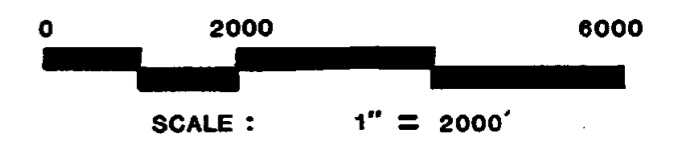
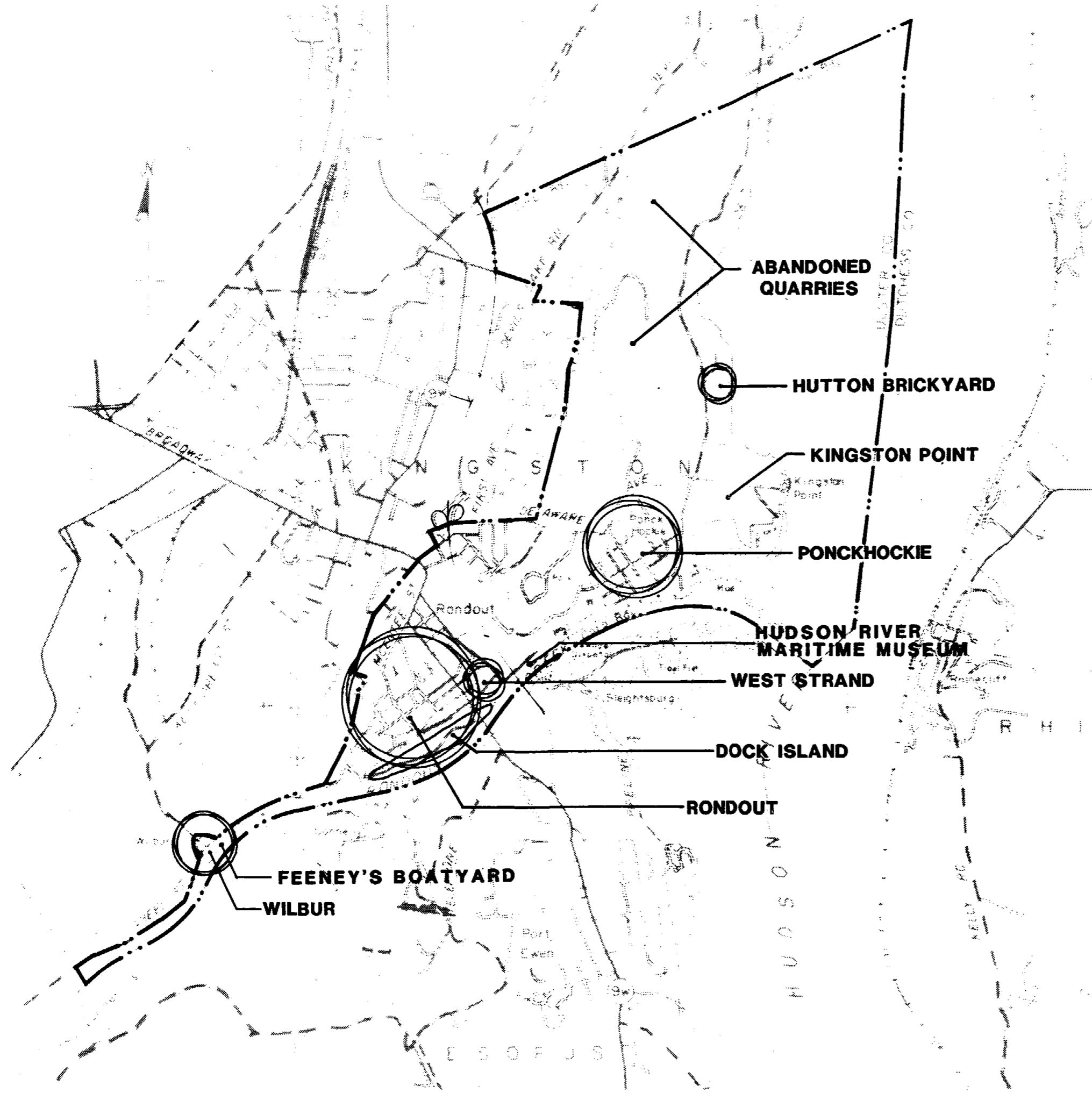
KINGSTON LOCAL WATERFRONT REVITALIZATION PROGRAM

KEY FEATURES

LEGEND

Corp. Boundary

Coastal Boundary



DATE 10/16/85 SHEET NO. 2